

Technical Coordinating Committee (TCC)  
Thursday, February 10, 2022, at 10:00 a.m.  
West Alabama Regional Commission

**AGENDA**

1. Call to order
2. Roll call (Sign-In Sheet)
3. Approval of previous meeting minutes (Pages 2-4) (Action required)
4. Communications from the presiding officer
5. Report of officers and committees
  - a. Policy Committee Action Report (Page 5)
  - b. Safety discussion
    - CTAC safety observations (Page 6)
    - Annual Crash Report (Pages 7-12)
  - c. Tuscaloosa Area MPO report (Page 13)
  - d. Community Report (Page 14-18)
  - e. Project status report (Pages 19-22)
  - f. Environmental and social maps and databases
    - ALDOT West Alabama Highway Project (Web Map)
6. Old Business
  - Items as needed
7. New Business
  - a. *West Alabama Coordinated Public Transit Plan - 2022 Report - Final Review (Separate document)* (Action required)
  - b. Election of officers for 2022 (Action required)
  - c. Verify next meeting date and time
  - d. Other items as needed
8. Invitation to interested persons regarding matters not included on the agenda
9. Adjournment \_\_\_\_\_

The next Technical Coordinating Committee meeting will be on  
May 12, 2022 at WARC in Northport.

**Rural Planning Organization  
 Technical Coordinating Committee  
 West Alabama Regional Commission  
 August 12, 2021, 10:00 a.m.  
 Meeting Minutes**

<b>Members Present</b>			
<b>Bibb County</b>	Present	<b>Fayette County</b>	Present
Mr. Jeff McKinney	N	Mr. Josh Knight	N
<b>Greene County</b>		<b>Hale County</b>	
Mr. Willie Branch	N	Mr. Fred Powell	Y
<b>Lamar County</b>		<b>Pickens County</b>	
Mr. Chris Wilbanks	N	Mr. Clint Terry	N
<b>Alabama DOT</b>		<b>Public Transportation</b>	
Mr. Brad Darden, ALDOT W Central Region	Y	Ms. Cathy Roberts for Mr. Bobby Armstead, WAPT	Y
		Ms. Patricia McCafferty, HELP	Y
<b>FHWA</b>		Ms. Debbie Handley, NWMH	Y
Ms. Vontra Giles	N		
<b>WARC</b>		<b>Non-Voting Members</b>	
Mr. Zane Davis	Y	Mr. Brian Latham, ALDOT, Dist. 1	N
<b>Other Members</b>		Mr. Jonathan Anderson, ALDOT, Dist. 3	N
Mr. James Garner, Rail	Y	Mr. Talbert Essary, ALDOT, Dist. 5	N
Mr. George Newman, Trucking	N	Ms. Tracy Fletcher, ALDOT, Dist. 4	N
Shannon Taylor, Airport Representative	Y	Mr. Scott Anders, Tuscaloosa Co Engineer	N
Corps of Engineers Representative	N	Mr. Russell Lawrence, Tuscaloosa Transit	N

**Guests**

Ms. Patricia Moore

**WARC Staff**

Ms. Molly Elmore  
 Mr. Chris Wriley  
 Mr. Dennis Stripling

**Items provided by WARC**

1. Agenda
2. Minutes from the May 13, 2021 RPO TCC Meeting
3. Policy Committee Action Report
4. Tuscaloosa Area MPO report
5. Community Report
6. TCC Project Status Report
7. Environmental and social maps and databases – County Features Map
8. Fiscal Year 2022 RPO Work Program (WP) Highlights
9. West Alabama RPO Fiscal Years 2021 and 2022 Funding Comparison
10. West Alabama RPO Long-Range Transportation Plan 2021 – Document Process Review
11. West Alabama RPO Work Program Fiscal Year 2022 – Final Document
12. West Alabama RPO Long-Range Transportation Plan 2021 - Final Document

The Technical Coordinating Committee (TCC) of the West Alabama Rural Planning Organization met at **10:00 a.m., August 12, 2021.**

**1. Call to Order**

Ms. Handley called the meeting to order.

**2. Roll Call**

A roll sheet was completed.

**3. Approval of previous meeting minutes**

The committee reviewed the minutes from the previous meeting.

Motion to adopt the minutes: Mr. Darden

Second: Ms. Roberts

The minutes were approved.

**4. Communications from the presiding officer**

Not applicable

**5. Report of officers and committees**

a. Review of Policy Committee responses to CTAC recommendations.

The committee reviewed the report.

b. Safety discussion

The committee reviewed the safety suggestion.

NO.	COUNTY	LOCATION	SUGGESTION	DATE-ORIGINAL	DATE-RECENT	SUGGESTED BY	JURISDICTION	RESPONSE	STATUS
L21-1	Lamar	SR-17 North out of Sulligent	Falling trees are a concern	7/22/2021		Mr. Elbert	ALDOT		Open
B21-3	Bibb	New Dollar General on SR-5 south of Brent	Turn lane could be needed to reduce traffic backup at the store	7/26/2021		Ms. Craighead	ALDOT		Open
F21-2	Fayette	US-43 through City of Fayette	Roadway is breaking apart on both shoulders causing debris concerns	7/27/2021		Mayor Dunavant	ALDOT		Open
G20-1	Greene	City of Eutaw Truck Route	More signage needed to direct trucks through City of Eutaw to I-20/59	4/29/2020	4/22/2021	Ms. Fuller	ALDOT	ALDOT working on solution	
G21-1	Greene	Hwy 14 bridge over I-20/59 - Love's Truck Stop intersection	More prominent signage needed on Hwy 14 to highlight trucks turning out of truck stop and off of interstate ramps.	4/28/2021		Ms. Jarvis	ALDOT		Open

c. Tuscaloosa Area Metropolitan Planning Organization (MPO) report

The committee reviewed the MPO report.

- d. Community Report  
The committee reviewed the community report.
- e. Project Status report  
The committee reviewed and updated the project status report.
- f. Environmental and social maps and databases  
The committee reviewed the County Features Map for RPO area.

**6. Old Business**

- Other items as needed  
Not applicable

**7. New Business**

- a. *West Alabama RPO Work Program Fiscal Year 2022 – Final Document*  
Motion to recommend the Policy Committee adopt the report: Ms. Roberts  
Second: Mr. Darden  
The motion passed.
- b. *West Alabama RPO Long-Range Transportation Plan 2021 – Final Document*  
Motion to recommend the Policy Committee adopt the report: Mr. Darden  
Second: Ms. Handley  
The motion passed.
- c. Verify next meeting date and time  
The next meeting will be on November 12, 2021, 10:30 a.m.
- d. Other items as needed  
Not applicable

**8. Invitation to interested persons regarding matters not included on the agenda**

Not applicable

**9. Adjournment**

The meeting was adjourned at 10:46 a.m.

**RPO Policy Committee  
Action Report  
November 2021**

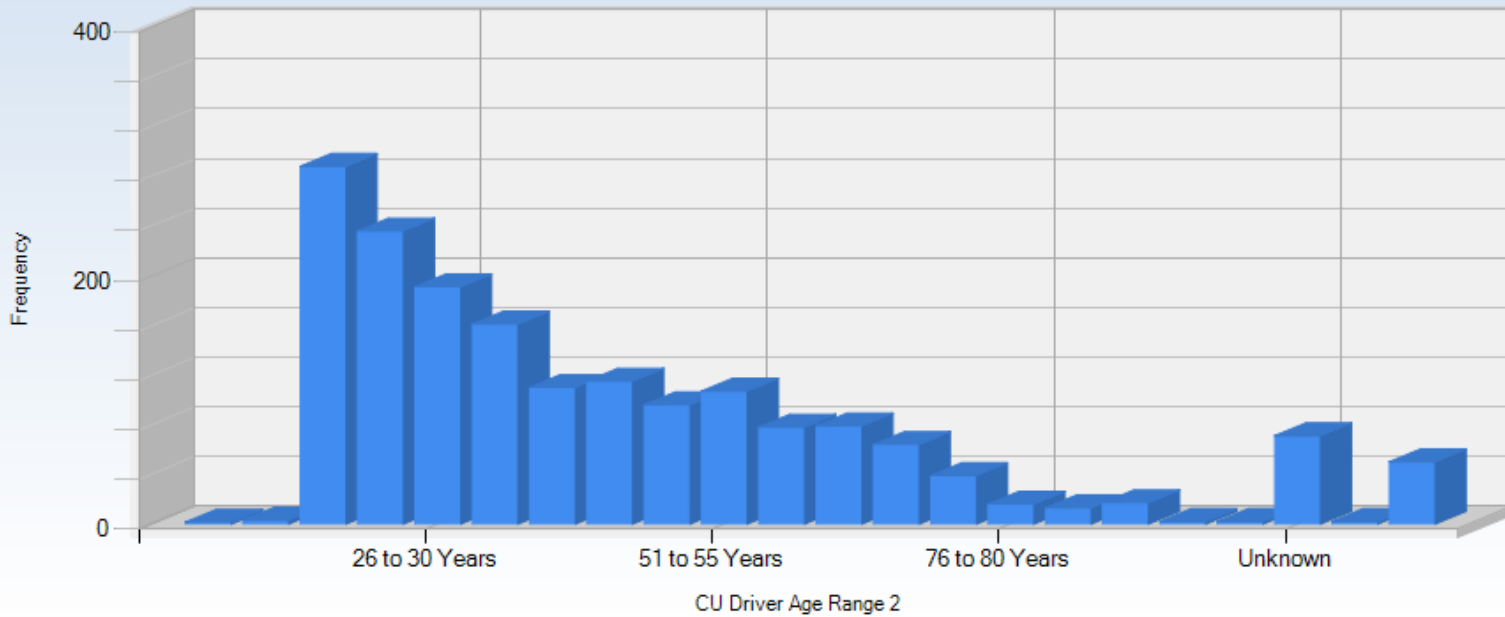
<b>No.</b>	<b>Item</b>	<b>Policy Committee Action</b>
1	<i>West Alabama Coordinated Public Transit Plan 2022 Report - Draft Document</i>	Approved

## January-February 2022 Safety Observation Report

NO.	COUNTY	LOCATION	SUGGESTION	DATE-ORIGINAL	DATE-RECENT	SUGGESTED BY	JURISDICTION	RESPONSE	STATUS
L22-1	Lamar	CR-10 between CR-9 and Mud Creek Rd	Needs Resurfacing	1/20/2022		Mr. Gilliam	County Engineer		Open
L22-2	Lamar	SR-17 from Millport to Fernbank Rd	Guardrails needed	1/20/2022		Mr. Elbert	ALDOT		Open
P22-1	Pickens	CR-19 (Sapps Rd)	Shoulder work needed; particularly 1/2 mile down CR-19 off SR-14	1/27/2022		Mr. Garrison	County Engineer		Open
P22-2	Pickens	SR-17 coming into Carrollton from Reform	35 mph sign missing where the speed reduces from 45 mph	1/27/2022		Mr. Tate	ALDOT		Open

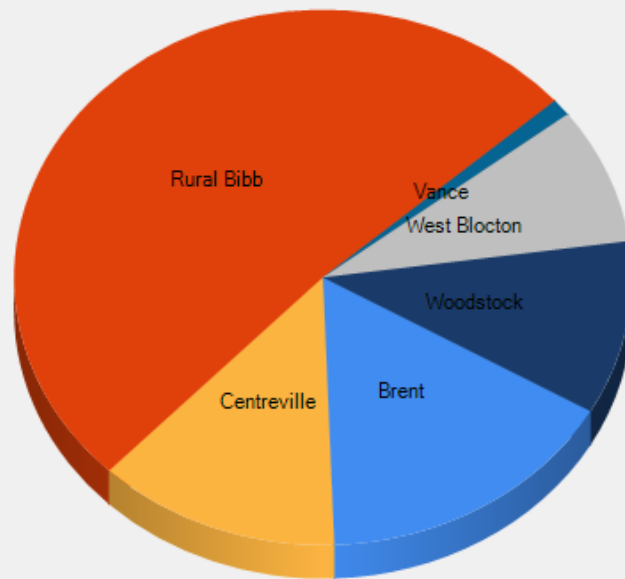
## Bibb County Crash Data (2016 - 2020)

Total Crashes - 1,741  
 Fatal Crashes - 25  
 Injured Crashes - 412

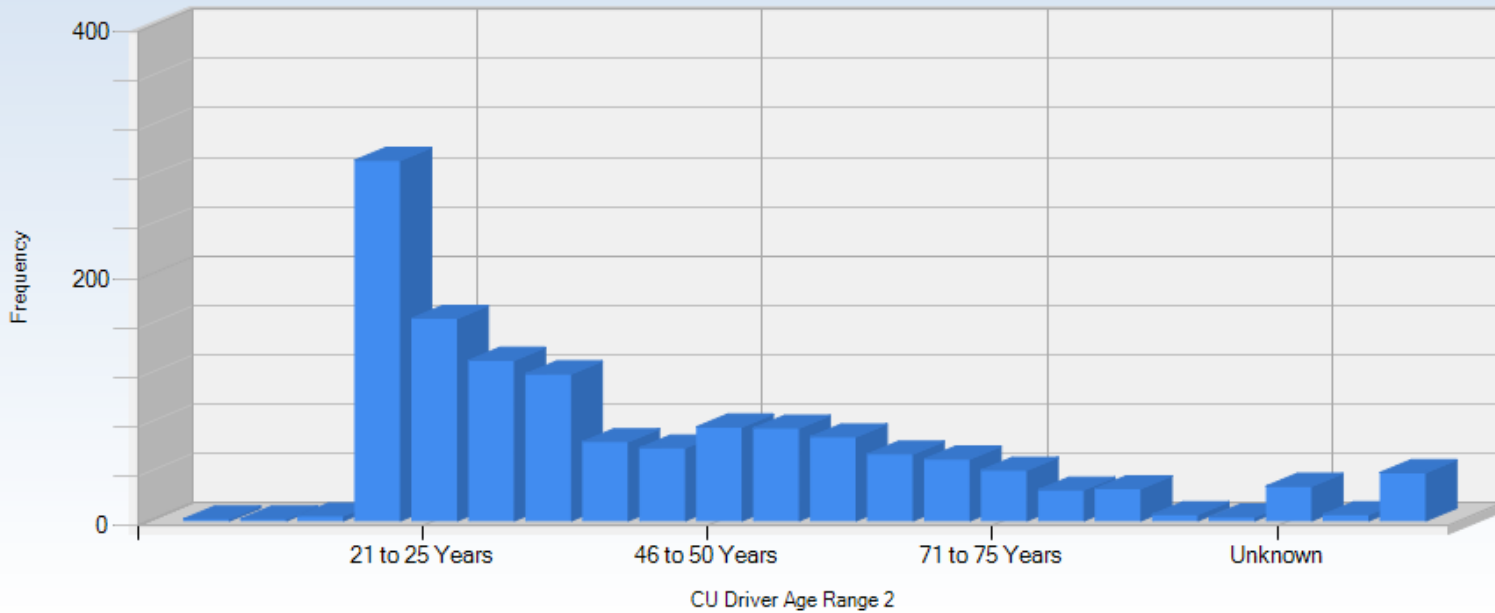


### Top 10 Primary Contributing Circumstance (Change from last year)

- Unseen Object/Person/Vehicle (NC)
- Failed to Yield Right-of-Way from Stop Sign (NC)
- Driving too Fast for Conditions (+3)
- Fatigued/Asleep (-1)
- Over Speed Limit (+2)
- Misjudge Stopping Distance (+2)
- Followed too Close (-3)
- DUI (-3)
- Swerved to Avoid Animal (NC)
- Unknown (+1)



Source  
 The University of Alabama  
 Center for Advanced Public Safety

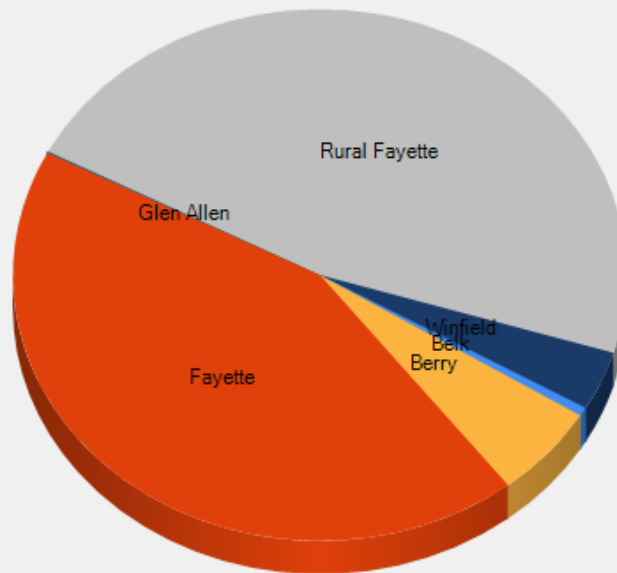


## Fayette County Crash Data (2016 - 2020)

Total Crashes - 1,329  
 Fatal Crashes - 17  
 Injured Crashes - 408

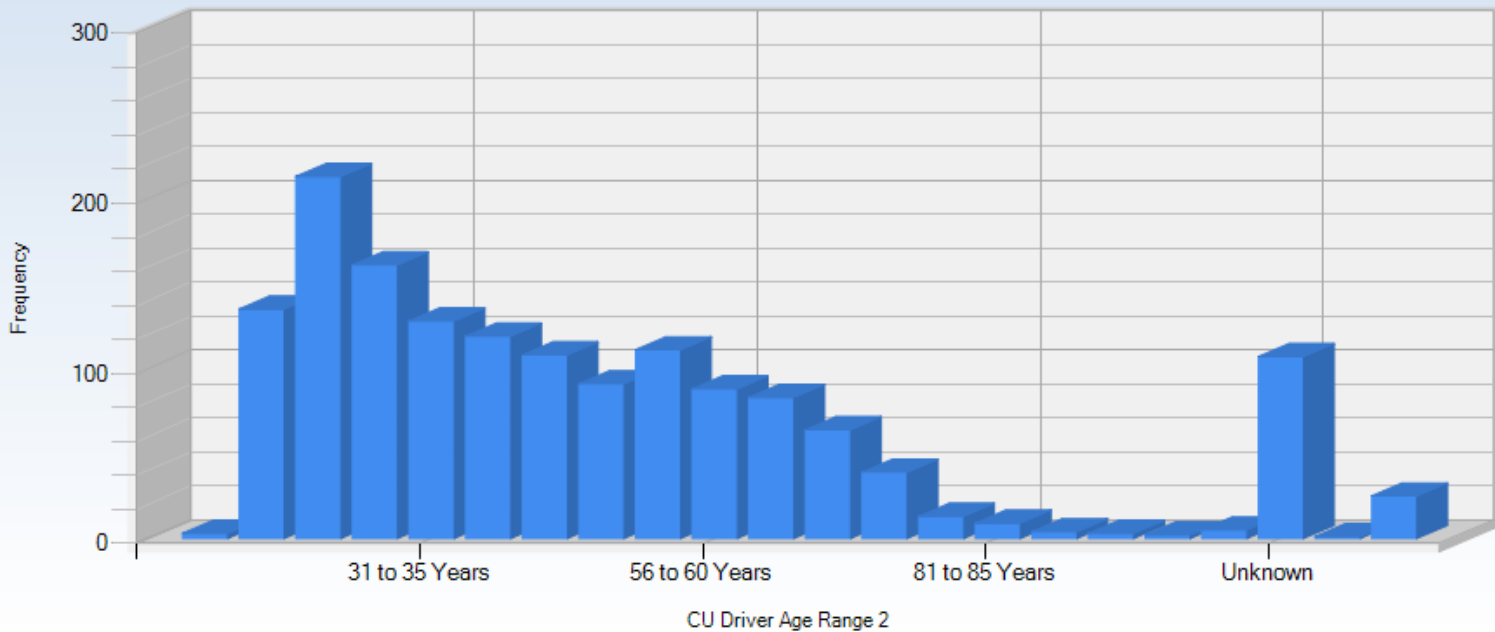
### Top 10 Primary Contributing Circumstance (Change from last year)

- Unseen Object/Person/Vehicle (NC)
- Failed to Yield Right-of-Way from Stop Sign (NC)
- Over Speed Limit (+2)
- Misjudge Stopping Distance (NC)
- Driving too Fast for Conditions (-2)
- Fatigued/Asleep (NC)
- Swerved to Avoid Animal (NC)
- Other (NC)
- Ran off Road (+1)
- DUI (New)



Source  
 The University of Alabama  
 Center for Advanced Public Safety



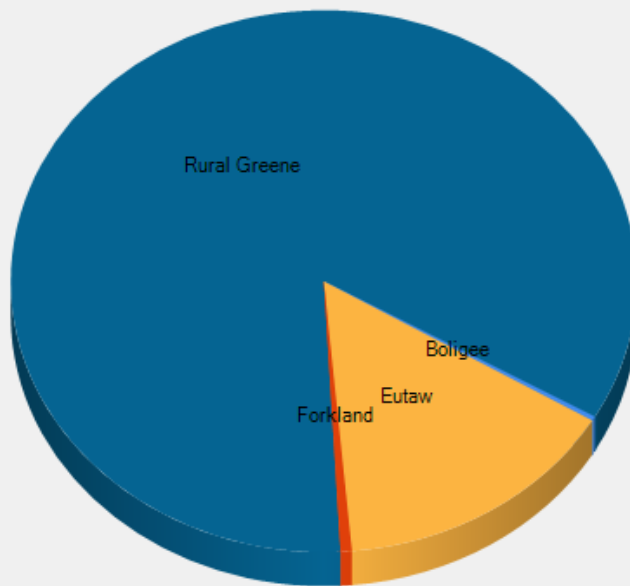


## Greene County Crash Data (2016 - 2020)

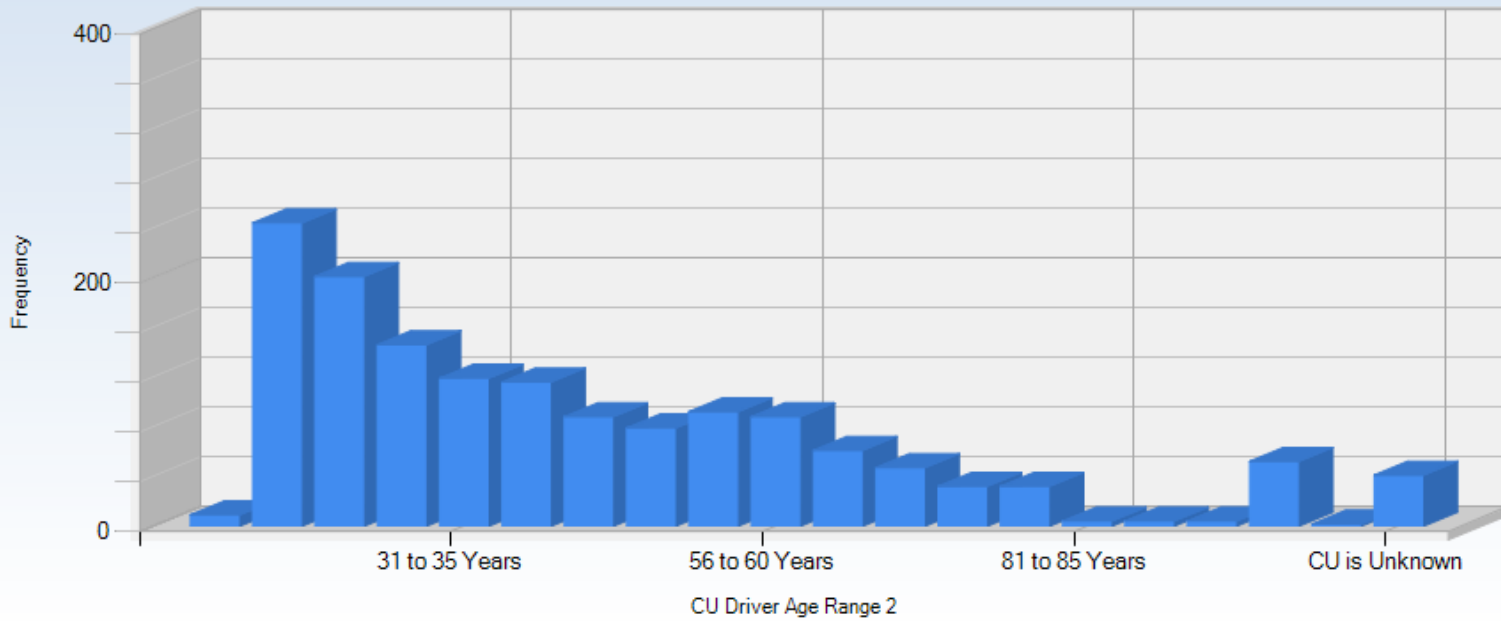
Total Crashes - 1,512  
 Fatal Crashes - 35  
 Injured Crashes - 390

### Top 10 Primary Contributing Circumstance (Change from last year)

- Driving too Fast for Conditions (+2)
- Unseen Object/Person/Vehicle (-1)
- Fatigued/Asleep (-1)
- Defective Equipment (NC)
- Swerved to Avoid Vehicle (NC)
- Swerved to Avoid Animal (NC)
- Improper Lane Change/Use (NC)
- Over Speed Limit (+1)
- Unknown (+1)
- Follwed too Close (New)



Source  
 The University of Alabama  
 Center for Advanced Public Safety

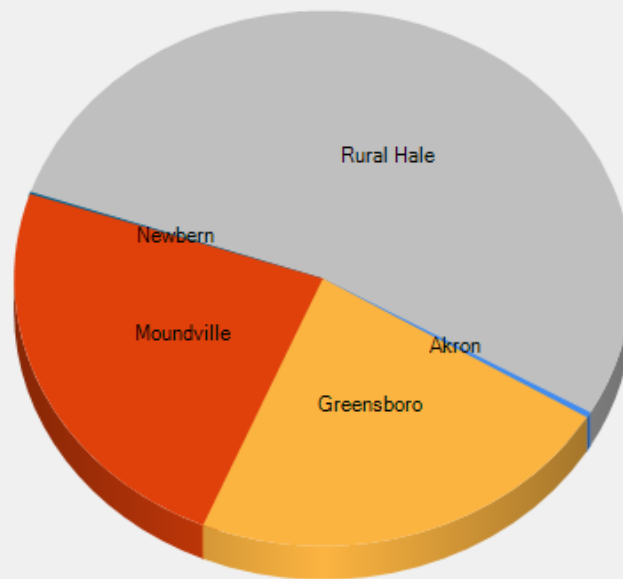


## Hale County Crash Data (2016 - 2020)

Total Crashes - 1,460  
 Fatal Crashes - 23  
 Injured Crashes - 427

### Top 10 Primary Contributing Circumstance (Change from last year)

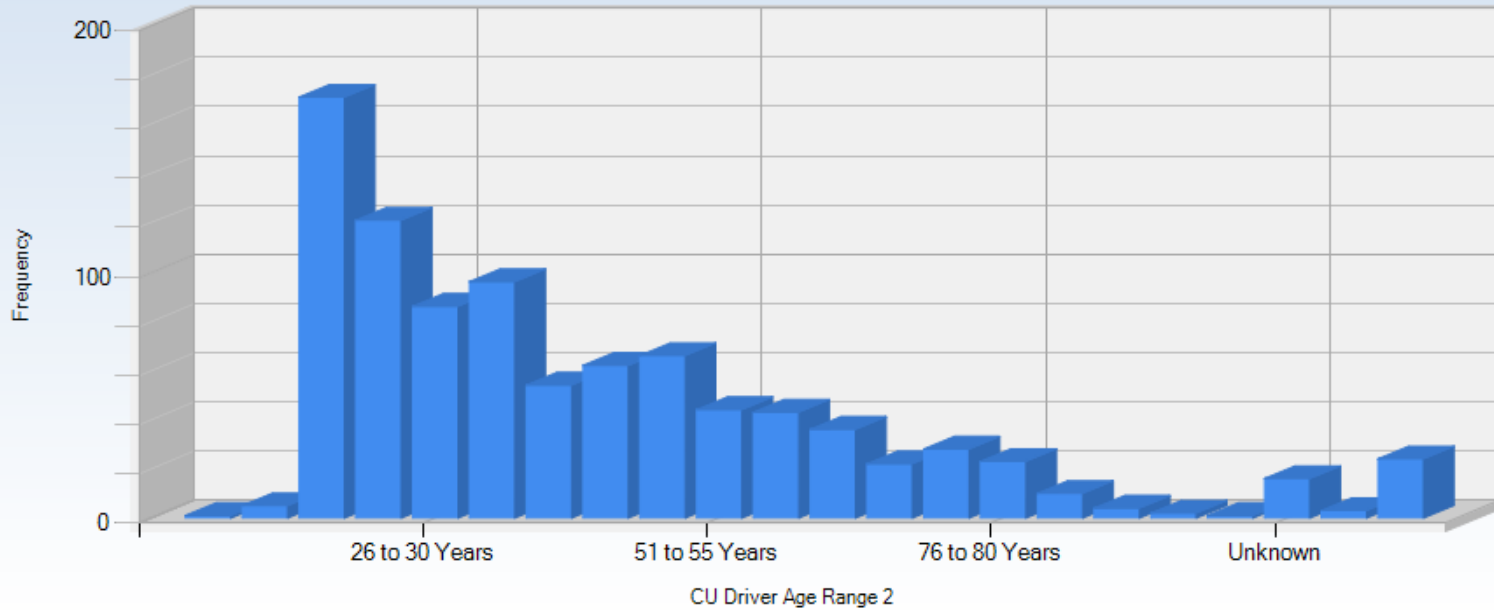
- Misjudge Stopping Distance (NC)
- Followed too Close (NC)
- Unseen Object/Person/Vehicle (NC)
- Fatigued/Asleep (NC)
- Driving too Fast for Conditions (NC)
- Over Speed Limit (+1)
- Swerved to Avoid Vehicle (+1)
- Swerved to Avoid Animal (-2)
- Other Distraction Inside the Vehicle (New)
- Ran off Road (-1)



Source  
 The University of Alabama  
 Center for Advanced Public Safety

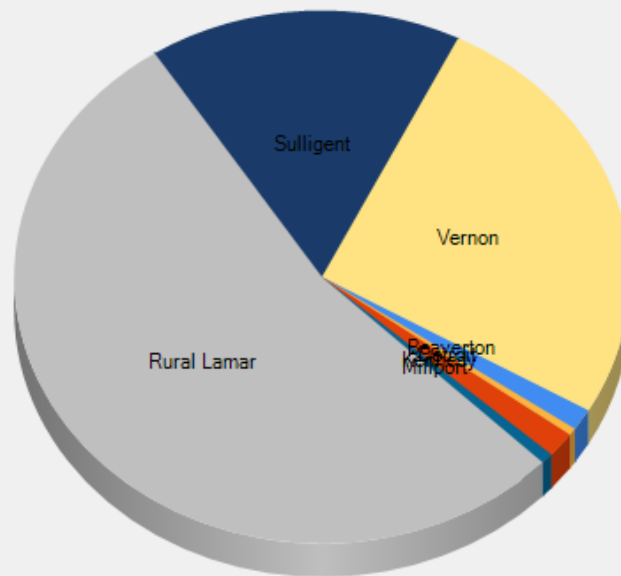
## Lamar County Crash Data (2016 - 2020)

Total Crashes - 918  
 Fatal Crashes - 19  
 Injured Crashes - 270

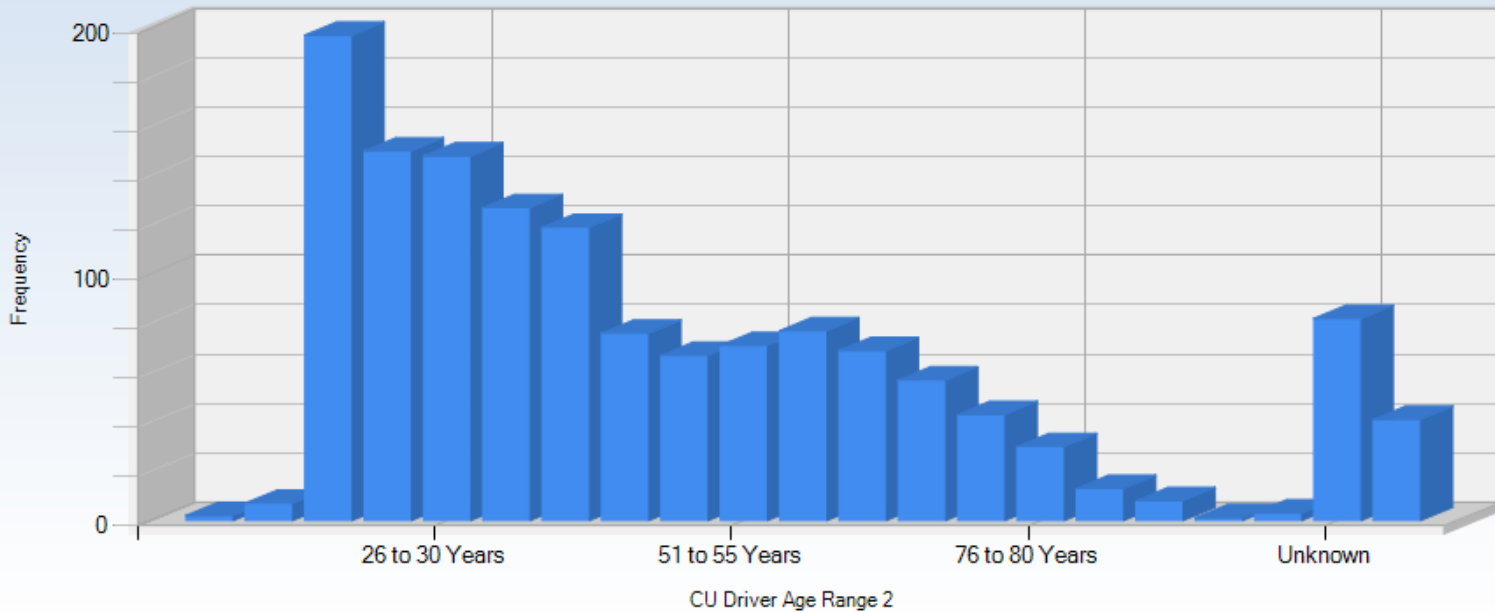


### Top 10 Primary Contributing Circumstance (Change from last year)

- Unseen Object/Person/Vehicle (NC)
- Fatigued/Asleep (NC)
- DUI (NC)
- Ran off Road (NC)
- Other (+1)
- Followed too Close (-1)
- Over Speed Limit (+2)
- Failed to Yield Right-of-Way from Stop Sign (NC)
- Swerved to Avoid Animal (-4)
- Driving too Fast for Conditions (NC)



Source  
 The University of Alabama  
 Center for Advanced Public Safety

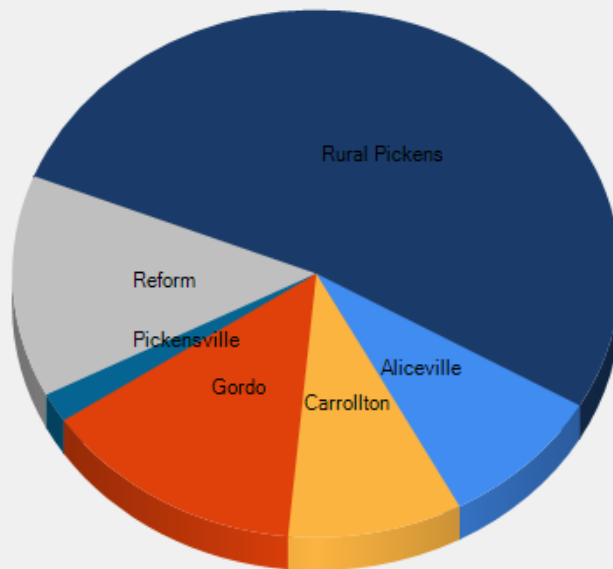


## Pickens County Crash Data (2016 - 2020)

Total Crashes - 1,388  
 Fatal Crashes - 20  
 Injured Crashes - 390

### Top 10 Primary Contributing Circumstance (Change from last year)

- Unseen Object/Person/Vehicle (NC)
- Fatigued/Asleep (NC)
- Driving too Fast for Conditions (NC)
- Failed to Yield Right-of-Way from Stop Sign (NC)
- Misjudge Stopping Distance (+5)
- Over Speed Limit (+2)
- Unknown (+2)
- Followed too Close (-3)
- DUI (-2)
- Swerved to Avoid Animal (-4)



Source  
 The University of Alabama  
 Center for Advanced Public Safety

**Tuscaloosa Area Metropolitan Planning Organization (MPO)**  
**Report**  
**January-February 2022**

**1. Meetings (All meetings online)**

- MPO Policy Committee: Monday, February 28, 2022, 2:00 p.m.
- MPO Technical Coordinating Committee (TCC): Thursday, February 17, 2022, 1:30 p.m.
- MPO Citizens Transportation Advisory Committee (CTAC): Tuesday, February 15, 2022, 5:00 p.m.
- MPO Bicycle and Pedestrian Committee (BPC), Monday, February 14, 2022, 10:00 a.m.

**2. Scheduled Work**

- *Fiscal Years 2020-2023 Transportation Improvement Program (TIP) - Amendments*
- *West Alabama Coordinated Public Transit Plan: 2022 Report - Final document*

**3. Public Meetings**

- Not Applicable

West Alabama Rural Planning Organization  
Community Report

Subject	Source	Type	Town	County	Comments	Month/year
Farmers Home Furniture	Centreville Press	Furniture Store	Brent	Bibb	Now Open	December 8, 2021
CDBG Grant	The Times Record	Grant	County	Fayette	Fayette County was awarded a \$300,000 Cimmunity Development Black Grant that will be used to help construct a new medical clinic.	July 21. 2021
No One Left Behind	The Times Record	Business	Fayette	Fayette	Now Open	June 30, 2021
Fabulashes by Shannon	The Times Record	Business	Fayette	Fayette	Now Open	June 30, 2021
Andrews Tire Shop	The Times Record	Business	Fayette	Fayette	Now Open	June 30, 2021
SHOWA Glove	Tuscaloosa Thread	Manufacturing plant	Fayette	Fayette	SHOWA glove plant finishes \$35 million expansion creates 80 jobs	October 5, 2021
Rebuild Alabama Grant	The Times Record	Grant	Fayette	Fayette	The City of Fayette and the Fayette County received \$250,000 for the paving of 25th St. NE and McConnell Loop.	September 22, 2021
BankFirst	The Times Record	Business	Fayette	Fayette	BankFirst had purchased The Citizens Bank of Fayette	October 20, 2021
8th Street SE	The Times Record	Road Closure	Fayette	Fayette	The Fayette City Council approved to close a portion of the Street due to the expansion of the SHOWA Glove Plant.	October 20, 2021
Appalachian Regional Commission Grant	The Times Record	Grant	Fayette	Fayette	Gov. Ivey announced a \$700,000 ARC grant to help upgrade public water and wastewater infrastructure in the City of Fayette.	October 27, 2021
ADECA Grant	The Lamar Leader	Grant	Fayette	Fayette	The City of Fayette received \$500,000 for infrastructure repairs directly related to SHOWA Glove Plant's expansion	December 1, 2021
Fayette Community Foundation Grant	The Times Record	Grant	Glen Allen	Fayette	The Town of Glen Allen is seeking a grant to assist with funding for upgrading office furnishings in the Town Hall.	November 24, 2021
County Rd. 42	Greene County Independent	Resurfacing	County	Greene	The Greene County Commission approved the resurfacing of County Road 42 from Highway 43 eastward for 1.3 miles.	July 21. 2021

West Alabama Rural Planning Organization  
Community Report

Subject	Source	Type	Town	County	Comments	Month/year
Rebuild Alabama Plan	Greene County Independent	Bridge Replacement	County	Greene	The Greene County Commission approved an agreement between State of Alabama and the county commission for bridge replacement and approaches on Co. Rd. 69.	July 21, 2021
City of Eutaw Airport Authority Board	Greene County Independent	USDA Grant	Eutaw	Greene	The Airport Authority is applying for a USDA grant of \$600,000 that requires a \$125,000 match	July 28, 2021
Rural Innovation Stronger Economy (R.I.S.E.) Grant	Greene County Independent	R.I.S.E. Grant	Eutaw	Greene	The Greene County Industrial Board is in the process of applying for a USDA RISE Grant to renovate the National Guard Armory for a economic training center.	July 28, 2021
CDBG Grant Application	The Greene County Democrat	Grant	Eutaw	Greene	The City of Eutaw is applying for a \$500,000 grant repair the roof on the Young Community Center	August 25, 2021
Springfield Ave Bridge	Greene County Independent	Bridge closure	Eutaw	Greene	ALDOT approved the closing of the bridge on Springfield Ave. It will go on the list to be replaced by ALDOT.	October 20, 2021
Mercy & Grace Home Health Care Service	The Greene County Democrat	Business	Eutaw	Greene	Now open	December 8, 2021
Forkland Park	Greene County Independent	Park	Forkland	Greene	The Greene County Commission approved selling Forkland Park to the Town of Forkland as is for \$15,000.	July 21, 2021
Spruce Road	Moundville Times	Road	County	Hale	The Hale County Commission voted to vacate Spruce Road.	July 21, 2021
North Moundville Water Tower	Moundville Times	Water Tank	Moundville	Hale	Under Construction	July 14, 2021
Highland Ave	Moundville Times	Resurfacing	Moundville	Hale	The City Council approved the contract to resurface Highland Ave	July 14, 2021
Moundville Police Headquarters	Moundville Times	New building	Moundville	Hale	The City Council approved the contract to do preliminary plans for a proposal to turn the old Bank building into a new police station.	July 14, 2021
Jack's Family Resturant	Moundville Times	Resturant	Moundville	Hale	Now open	October 13, 2021

West Alabama Rural Planning Organization  
Community Report

Subject	Source	Type	Town	County	Comments	Month/year
Hale Co Rd 17	Moundville Times	Resurfacing	County	Hale	The County Commission approved the bid to resurface County Rd. 17.	June 23, 2021
Federal Aid for Rail & Highway Crossing Improvement Project	West Alabama Gazette	Grant	County	Lamar	Funds for work on RR Crossing on Co Rd 77 in the Crews area. 90% federal funds 10% match from railroad. About \$250,000 with no cost to the County	July 28, 2021
RC-D Grant	The Lamar Democrat	Grant	Millport	Lamar	The Town of Millport was reimbursed \$10,000 from the RC-D Grant fund for a basketball court to be built at the walking track.	June 30, 2021
Millport Walking Track	West Alabama Gazette	Play Ground	Millport	Lamar	The Town of Millport has ordered playground equipment should arrive mid-October. Construction of a basketball court is underway.	August 25, 2021
Family Dollar	West Alabama Gazette	Business	Millport	Lamar	Under Construction	July 28, 2021
ADECA Grant	West Alabama Gazette	Grant	Millport	Lamar	The Town of Millport is seeking a ADECA grant for improvements and maintenance to the water system	October 13, 2021
ARC Grant	West Alabama Gazette	Grant	Millport	Lamar	The Town of Millport is seeking a ARC grant for generators at the water plant, and CR 27.	October 13, 2021
Cole's Antiques and Uniques	West Alabama Gazette	Antique Shop	Millport	Lamar	Now Open	November 10,2021
The Golden Oldie	West Alabama Gazette	Antique Shop	Millport	Lamar	Now Open	November 10,2021
ADECA Grant/CDBG	West Alabama Gazette	Grant	Millport	Lamar	The Town of Millport purchased a new police car through a ADECA grant, and painted the water tank through a CDBG. Total costs for both projects was \$415,488.	November 10,2021
Feel Good Vibes	Lamar Leader	Business	Sulligent	Lamar	Zumba dance studio. Now open	July 14, 2021
Trachte Building Systems	Lamar Leader	Business	Vernon	Lamar	Business expansion creating 70 jobs.	June 9, 2021
Vernon City Pool	The Lamar Democrat	Pool	Vernon	Lamar	Pool project should be complete	July 21. 2021



West Alabama Rural Planning Organization  
Community Report

<b>Subject</b>	<b>Source</b>	<b>Type</b>	<b>Town</b>	<b>County</b>	<b>Comments</b>	<b>Month/year</b>
Highway 17 Resurfacing Project from Beaver Creek Rd to the south entrance of Vernon City Cemetery	Lamar Leader	Resurfacing	Vernon	Lamar	Project is still in the pre-bid phase. City of Vernon will have to provide 10-15% of the match.	July 21, 2021
Tourism Grant	Lamar Leader	Grant	Vernon	Lamar	The City of Vernon is seeking a Tourism Grant from the State of Alabama for \$3900 to promote a Cornhole and Disk Golf tournament.	November 17, 2021
Grant	Pickens County Herald	City Hall	Aliceville	Pickens	The City of Aliceville received a grant of \$40,000 to renovate the kitchen and bathrooms in City Hall.	August 4, 2021
Dollar Tree	Pickens County Herald	Business	Aliceville	Pickens	Now Open	December 15, 2021
Tombigbee RC&D Grant	Pickens County Herald	Grant	Aliceville	Pickens	A \$3000 grant was received from the Tombigbee RC&D council for the Aliceville Reautification irrigation system to be installed on Broad St.	December 8, 2021
University Medical Center	Pickens County Herald	Medical Clinic	Carrollton	Pickens	Now Open	August 18, 2021
CDBG-CV Grant Grant Application	Pickens County Herald	Grant Application	Carrollton	Pickens	The City of Carrollton will apply for a grant not to exceed 500,000 to help fund a building addition to provide a COVID testing site.	September 8, 2021
City of Carrollton Pavilion	Pickens County Herald	Pavilion	Carrollton	Pickens	The City of Carrollton is currently ready to start construction of a pavilion at the walking track in front of DHR	September 8, 2021
Counry Roads 27 and 49	Pickens County Herald	Resurfacing	County	Pickens	The Pickens County Commission approved to award the bids for resurfacing of County Roads 27 and 49 to Central Alabama Asphalt for \$427,640	October 6, 2021
Appalachian Regional Commission Grant	West Alabama Gazette	Grant	Gordo	Pickens	The Town of Gordo received a \$163,484 grant to replace three sanitary sewer pump stations.	July 28, 2021



## RPO TCC Project Status Report - February 2022

Sponsor	Tracking Number	CPMS Number(s)	Description	Type of Work	Status	County	Funds
ALDOT	A104	100049166; 100049167	SR-5 over Blue Girth Creek and Relief (BINs 002651 and 002650)	Bridge Replacement	Scheduled to let in in Winter 2021/2022	Bibb	Bridge
ALDOT	A105	100038413; 100038414; 100038412	SR-5 over GM&O Railroad (Abandoned) - BIN 009318	Bridge Removal	This project on hold	Bibb	Bridge
ALDOT	A145	100052770; 100052771;1 00052772	SR-5 from CR-58 to existing 4-Lanes 0.21 south of UD-82 (SR-6)	Add Lanes	Scheduled to be let in 2050	Bibb	NHS
ALDOT	A172	100066953; 100066955	US-82 (SR-6) over Sandy Creek (BIN 1189)	Bridge Replacement	Construction underway. Completion expected Fall 2021	Bibb	Bridge
ALDOT	A109	100061533; 100038407; 100038406	SR-13 over Clear Creek (BIN 005845) bridge replacement and bridge removal over Southern Railroad (Abandoned) (BIN 005846)	Bridge Replacement and Bridge Removal	Scheduled to let in Winter 2022	Fayette	Bridge
ALDOT	A147	100061119	SR-18 over Deadwater Creek west of Bankston (BIN 000278)	Bridge Replacement	Bridge work to begin soon	Fayette	Bridge
ALDOT	A188		SR-171 at SR-18 Northeast and Northwest parts of intersection	Widen to Aid with Truck Turning Movements	Under design; Letting in 2022	Fayette	ATRIP-II
ALDOT	A173	100068632	SR-171 from Stough Road at MP 47.183 to the Marion County Line at MP 52.775	Resurfacing and Two Foot Widening	Let in May 2020; Will start in early 2021	Fayette	STPAA-HSIP
ALDOT	A150	100044856; 100044858; 100044859; 100044857	US-43 (SR-171) from 23rd Street NW to Wise Road (CR-32) at CR-38	Widen, Vertical Realignment, Turn Lanes	Scheduled to be let in the Fall of 2050	Fayette	STP-AA
ALDOT	A163	100044857	US-43 (SR-171) from 23rd Street NS to Wise Road (CR-32) at CR-38 - Widen and vertical realignment with turn lanes	Widen, Vertical Realignment, and Turn Lanes	Scheduled to be let in Fall 2050	Fayette	STPAA
ALDOT	A175	100068371	Eutaw Courthouse Square - Near and around	Streetscape Improvements	Not started yet	Greene	TAP
ALDOT	A176	100069555	I-20/59 at SR-14 Interchange (Exit 40) in Eutaw	Partial Lighting	Project let; Delays due to pole delivery time	Greene	IM
ALDOT	A177	100069094	I-20/59 from SR-14 (MP 40.307) to CR-211 (MP 46.989)	Resurfacing	Scheduled to let in early 2022	Greene	IM
ALDOT	A119	100049319; 100049320	I-20/59 northbound and southbound rest area renovations at Eutaw	Rest Area Rehabilitation	Scheduled to let Winter 2022	Greene	IM
ALDOT	A151	100048624; 100051515; 100051516; 100048625	SR-14 from Eutaw Avenue to Constantine Street in the City of Eutaw	Realignment	Scheduled to be let in 2052	Greene	NHS
ALDOT	A121	100060103	Greene and Pickens Counties curb and ramp installation on state routes at various locations (Sidewalks)	Curb and Ramp Installation	Scheduled to let Fall 2021	Greene and Pickens	STP-AA
ALDOT	A179	100070143	US-43 (SR-13) from the Eutaw City Limits to SR-14	Resurfacing and 2 Foot Safety Widening	Under Construction	Greene	NHS-HSIP
ALDOT	A122	100060105	Hale and Perry Counties curb and ramp installation on state routes at various locations (Sidewalks)	Curb and Ramp Installation	Should be let soon	Hale	STP-AA
ALDOT	A181	100064688	Prairie Creek Wetland Mitigation Area	Wetland Mitigation	Scheduled for local letting Spring 2021	Hale	STPAA
ALDOT	A182	100070186	SR-69 from 0.73 Mile south of CR-32 to SR-60	Two Foot Safety Widening, Patching, Planing, Leveling, and Wearing	Substantially complete	Hale	STPAA-HSIP
ALDOT	A155	100008981; 100008982; 100008980; 100008983; 100008984; 100049100	SR-69 from SR-60 to south of Moundville	Add Lanes	Scheduled to be let in 2051	Hale	STP-AA

Sponsor	Tracking Number	CPMS Number(s)	Description	Type of Work	Status	County	Funds
ALDOT	A183	100068527	SR-17 from 0.371 Mile north of Mormon Hollow Road at MP 260.479 to the Marion County Line at MP 266.954	Resurfacing, One Foot Safety Widening, and Centerline Scoring	Substantially complete	Lamar	STPAA
ALDOT	A184	100068531	SR-17 from the Pickens County Line at MP 220.970 to the Millport City Limits at MP 227.000	Resurfacing and Two Foot Safety Widening	Construction underway	Lamar	STPAA
ALDOT	A126	100002717; 100045191; 100002715; 100064122	SR-17 over Butahatchee River (BIN 002561) and relief bridges (BINs 002557, 002558, 002559, and 002560)	Bridge Replacement - Multiple	Scheduled to let in 2028	Lamar	Bridge
ALDOT	A185	100068804; 100068805; 100068806; 100068807	US-278 (SR-118) over Bogue Creek (BIN 001818 and 001819)	Bridge Replacement	Survey complete; Design started; Should let in early 2022	Lamar	Bridge
ALDOT	A130	100049165; 100060609; 100060610	SR-14 over Lubbug Creek (BIN 002672)	Bridge Replacement	Construction underway	Pickens	Bridge
ALDOT	A186	100068626	SR-17 from just north of 8th Avenue (MP 210.425) to south of Beaver Creek Road (MP 215.7)	Resurfacing, 1.5 Safety Widening, and Center and Edgeline Scoring	Substantially complete	Pickens	STPAA-HSIP
ALDOT	A187	100068630	SR-17 from Beaver Creek Road at MP 215.70 to the Lamar County Line at MP 220.970	Resurfacing and Two Foot Safety Widening	Underway	Pickens	STPAA-HSIP
ALDOT	A132	100055681; 100002629; 100002628	SR-17 over Kilpatrick Creek (BIN 001933)	Bridge Replacement	Project on hold	Pickens	Bridge
ALDOT	A134	100032475; 100032478; 100032473; 100032474	US-82 (SR-6) from west of Gordo to the Tuscaloosa County Line (Gordo Bypass)	Add Lanes - Grade, Drain, Base, Pave, and Bridge	Under construction; Grade and Drain mostly complete. Base and Pave to begin after	Pickens	NHS
ALDOT	A156	100061126	SR-14 over Blubber Creek west of Aliceville (BIN 003677)	Bridge Replacement	Construction underway	Pickens	Bridge
ALDOT	A158	100052824; 100052826; 100052827; 100052828	SR-14 from 1.2 miles west of CR-78 to SR-17	Relocation	Scheduled to be let in 2049	Pickens	STP-AA
ALDOT	A159	100052829; 100052831; 100052832; 100052833	SR-14 from SR-17 southeasterly to SR-14 south of Aliceville City Limits	Relocation	Scheduled to be let in 2049	Pickens	STP-AA
ALDOT	A135	100059708; 100059709	I-20/59 from 0.25 miles south of US-82 (SR-6, McFarland Boulevard East) to 0.75 miles south of CR-85 (Buttermilk Road)	Add Lanes and Replace Bridge	Arches complete. Single Point Interchange now open on McFarland	Tuscaloosa	NHS
ALDOT	A138	100039473	I-20/59 from east of I-359 to US-82 (SR-6, McFarland Boulevard East)	Widening and Resurfacing	Scheduled to let in the July of 2021	Tuscaloosa	NHS
ALDOT	A139	100049354	I-20/59 from Greene County Line to CR-10 (Holly Springs Lane)	Resurfacing	Resurfacing complete; Slope repair ongoing	Tuscaloosa	IM
ALDOT	A143	100060977	I-20/59 from Tuscaloosa County Line to 0.25 mile south of McFarland Boulevard East (US-82, SR-6)	Guide Rail Installation	Scheduled to let Spring 2021	Tuscaloosa	IM
ALDOT	A144	100049318	I-20/59 at Brookwood Rest Areas - North and South Bound	Rest Area Rehabilitation	Scheduled to let Fall 2024	Tuscaloosa	IM
Bibb County	B120		CR-2 from SR-25 to SR-139	Resurfacing, Leveling, Striping/Marking	Anticipate work start May 2022	Bibb	Rebuild Fed Aid
Bibb County	B121		CR-9 in isolated areas	Surface preparation, Resurfacing	Not yet let. Rebuild Alabama Act Annual Grant Funds approved.	Bibb	Rebuild
Bibb County	B123		CR-27 (Coldwater Rd) from SR-5 adjacent to Forest Ln to SR-5 adjacent to the North Bibb Probate Office	Resurfacing, Leveling, Striping/Marking	Complete but not closed out	Bibb	Fed Aid

Sponsor	Tracking Number	CPMS Number(s)	Description	Type of Work	Status	County	Funds
Bibb County	B122		CR-22 from CR-12 to CR-21	Full Depth Reclamation; Resurfacing	Not yet let. Reevaluating affordability.	Bibb	Rebuild
Bibb County	B110	100069407	CR-51 from SR-219 to the Perry County Line (BCP 04-01-18)	Resurfacing, Guardrail, Traffic Stripe, and Raised Pavement Markers	Closed out and accepted for county maintenance.	Bibb	FLAP Fed Aid
Fayette County	F130		CR-4 from CR-1 to SR-159	Spot Patching and Leveling		Fayette	Rebuild
Fayette County	F131		CR-6 from Lamar County Line to SR-96	Patching, Leveling, Resurfacing, and Traffic Striping	Anticipated letting date 5/21	Fayette	FAX
Fayette County	F132		CR-9 from SR-18 to end of pavement	Spot Patching and Leveling		Fayette	Rebuild
Fayette County	F133		CR-24 from CR-49 to SR-129	Spot Patching and Leveling		Fayette	Rebuild
Fayette County	F134		CR-30 from North River to SR-18	Patching, Leveling, Resurfacing, and Traffic Striping	Anticipated letting date 4/21	Fayette	FAX
Fayette County	F135		CR-89 from CR-35 to CR-26	Spot Patching and Leveling		Fayette	FAX
Fayette County	F136		CR-108 from CR-16 to Fayette City Limit	Spot Patching and Leveling		Fayette	Rebuild
Fayette County	F137		CR-136 from SR-129 to SR-102	Spot Patching and Leveling		Fayette	Rebuild
Greene County	G114		Clinton Road 0.41 miles	Resurfacing	Started and will likely complete; Funding issue	Greene	Rebuild
Greene County	G115		CR-18 from US-43 to Trout Lane	Resurfacing		Greene	Rebuild
Greene County	G116		CR-41 from US-43 to CR-28	Resurfacing		Greene	Rebuild
Greene County	G108	100060906	CR-60 from CR-208 to CR-191	Resurfacing	Subdivided project	Greene	STP-ATRIP
Greene County	G117		CR-60 1.87 miles	Widening, Resurfacing, Striping	Received notice to proceed; Set up preconstruction meeting soon	Greene	Rebuild
Greene County	G118		CR-60 0.93 miles	Widening, Resurfacing, Striping	Received notice to proceed; Set up preconstruction meeting soon	Greene	Rebuild
Greene County	G119		CR-69 1 Mile from CR-20 to CR-69	Resurfacing		Greene	Rebuild
Greene County	G112	100068599	CR-69 over Mcconnico Creek (BIN 005106 Replace and 005107 Repair) (GCP 32-02-18P)	Bridge Replacement	Waiting on consultant to complete paperwork to bid the project	Greene	Rebuild
Greene County	G120		CR-76 from US-11 for 1.5 miles	Resurfacing		Greene	Rebuild
Greene County	G121		CR-133 from I-20/59 bridge to CR-131	Resurfacing		Greene	Rebuild
Hale County	H121	10060339	Greer Creek Road (CR-40) over tributary to Greer Creek (BIN 6854)	Bridge Replacement	Working on ROW.	Hale	BR-ATRIP
Hale County	H120	100060338	Greer Creek Road (CR-40) over tributary to Greer Creek (BIN 5029)	Bridge Replacement	Working on ROW.	Hale	BR-ATRIP
Hale County	H118	100060343	Greer Creek Road (CR-40) over Greer Creek (BIN 5030)	Bridge Replacement	Working on ROW.	Hale	BR-ATRIP

Sponsor	Tracking Number	CPMS Number(s)	Description	Type of Work	Status	County	Funds
Hale County	H122	100061329	Griffin Street at Norfolk Southern Railroad in Moundville (REF# 1268 XIV-R)	Railroad Crossing Improvement	Substantially complete	Hale	RRHAZ
Lamar County	L111		Aberdeen Road near bridge over Wilson Creek	Leveling	FY2022	Lamar	RRR
Lamar County	L118		CR-15 from SR-17 to Marion County Line	Resurfacing	Under Construction - 90% Complete	Lamar	Rebuild
Lamar County	L110	100069573	CR-49 at Blowhorn (#4247), Yellow Relief (#4248, #4249), Yellow (#4250); CR-21 at Ealon Branch (#4527), Cut Bank (#6869); CR-36 at Tributary (#4529); CR-41 at Mill (#4746), Tributary (#4747); CR15 at Dry (#6871); CR-35 at Lost Reed (#9948)	Install Guardrails and End Anchors	Let January 2021. Awaiting construction	Lamar	HRRR
Lamar County	L112		Fellowship Road from Yellow Creek Road to Old 18	Full Depth Reclamation, Surface Treatment, Striping/Marking	Under Construction - 90% Complete	Lamar	Rebuild
Lamar County	L113		Fernbank Road from Mississippi Line to Mud Creek Road	Patching, Surface Treatment, Striping/Marking	FY2022	Lamar	RRR
Lamar County	L118		Springfield Road from Vernon City Limits to Aberdeen Road (CR-26)	Deep Patching, Resurfacing, Striping/Marking	Scheduled to let January 2022	Lamar	Rebuild
Lamar County	L119		CR-49 from Blooming Grove Road to CR-36	Deep Patching, Resurfacing, Striping/Marking	Scheduled to let January 2022	Lamar	Rebuild
Lamar County	L120		SLS Road from Conklan Road to SR-96	Planing, Patching, Widening, Resurfacing, Striping/Marking	Scheduled to let January 2022	Lamar	Rebuild Grant
Pickens County	P130		Bains Road from CR-53 to Tabernacle Road	Resurfacing	Lets Feb 16, 2022	Pickens	Rebuild
Pickens County	P124		CR-1 from SR-32 to Mississippi Line	Base Failure Repair, Stripe, Patching	Under Construction	Pickens	Rebuild
Pickens County	P126		SR-27 from CR-30 to County Line	Leveling. Base Failure Repair	Complete	Pickens	Rebuild
Pickens County	P127		CR-49 from US-82 to CR-57	Leveling. Base Failure Repair	Complete	Pickens	Rebuild
Pickens County	P122		CR-75 from CR-26 to CR-30	Resurfacing	Complete	Pickens	FAS
Pickens County	P128		CR-75 from CR-30 to CR-34	Leveling. Base Failure Repair		Pickens	Rebuild
Pickens County	P129		CR-76 from SR-159 to County Line	Leveling. Base Failure Repair		Pickens	Rebuild
Pickens County	P119	100042877	Pickens County Airport - Purchase and install drain pipe, remove obstructions, and windsock	Airport Improvement	Under Construction	Pickens	AERO