

Technical Coordinating Committee (TCC)  
Thursday, February 11, 2021, at 10:00 a.m.  
West Alabama Regional Commission

**AGENDA**

1. Call to order
2. Roll call (Sign-In Sheet)
3. Approval of previous meeting minutes (Pages 2-4) (Action required)
4. Communications from the presiding officer
5. Report of officers and committees
  - a. Policy Committee Action Report (Page 5)
  - b. Safety discussion
    - CTAC safety observations (Page 6)
    - Annual crash report (Page 7-12)
  - c. Tuscaloosa Area MPO report (Page 13)
  - d. Community Report (Page 14)
  - e. Project status report (Pages 15-19)
  - f. Environmental and social maps and databases
    - Online traffic count map (Computer map)
    - Census Boundary and Annexation Survey (Separate document)
6. Old Business
  - Items as needed
7. New Business
  - a. *West Alabama RPO Long-Range Transportation Plan 2021 - Projects Report* (Page 20) (Action required)
  - b. *West Alabama Coordinated Public Transit Plan - 2021 Report - Final Review* (Separate document) (Action required)
  - c. Election of officers for 2021 (Action required)
  - d. Verify next meeting date and time
  - e. Other items as needed
8. Invitation to interested persons regarding matters not included on the agenda
9. Adjournment \_\_\_\_\_

**The next Technical Coordinating Committee meeting will be on May 13, 2021.**

**Rural Planning Organization  
Technical Coordinating Committee  
West Alabama Regional Commission  
August 13, 2020, 10:03 a.m.  
Meeting Minutes**

<b>Members Present</b>			
<b>Bibb County</b>	Present	<b>Fayette County</b>	Present
Mr. Jeff McKinney	N	Mr. Josh Knight	N
<b>Greene County</b>		<b>Hale County</b>	
Mr. Willie Branch	N	Mr. Jason Sturdivant	N
<b>Lamar County</b>		<b>Pickens County</b>	
Mr. Chris Wilbanks	Y	Mr. Clint Terry	N
<b>Alabama DOT</b>		<b>Public Transportation</b>	
Mr. Brad Darden, ALDOT W Central Region	Y	Ms. Cathy Roberts for Mr. Bobby Armstead, WAPT	Y
		Ms. Patricia McCafferty, HELP	N
<b>FHWA</b>		Ms. Debbie Handley, NWMH	Y
Ms. Vontra Giles	N		
<b>WARC</b>		<b>Non-Voting Members</b>	
Mr. David Norris	Y	Mr. Brian Latham, ALDOT, Dist. 1	N
<b>Other Members</b>		Mr. Jonathan Anderson, ALDOT, Dist. 3	N
Mr. James Garner, Rail	N	Mr. Talbert Essary, ALDOT, Dist. 5	N
Mr. George Newman, Trucking	Y	Ms. Tracy Fletcher, ALDOT, Dist. 4	N
Shannon Taylor, Airport Representative	N	Mr. Scott Anders, Tuscaloosa Co Engineer	N
Corps of Engineers Representative	N	Mr. Russell Lawrence, Tuscaloosa Transit	N

**Guests**

Not Applicable

**WARC Staff**

Mr. Zane Davis  
Mr. Chris Wriley

**Items provided by WARC**

1. Agenda
2. Minutes from the May 7, 2020 RPO TCC Meeting
3. Policy Committee Action Report
4. Tuscaloosa Area MPO report
5. TCC Project Status Report
6. Environmental and social maps and databases - National Association of Counties - County Explorer
7. *West Alabama RPO Work Program Fiscal Year 2021* - Highlights report
8. *West Alabama RPO Work Program Fiscal Year 2021* - Document
9. *West Alabama RPO Long-Range Transportation Plan 2021* - System and Needs Report

The Technical Coordinating Committee (TCC) of the West Alabama Rural Planning Organization met at **10:03 a.m., August 13, 2020**, using an online platform.

**1. Call to Order**

Ms. Handley called the meeting to order.

**2. Roll Call**

A roll sheet was completed.

**3. Approval of previous meeting minutes**

The committee reviewed the minutes from the previous meeting.

Motion to adopt the minutes: Mr. Newman

Second: Ms. Handley

The minutes were approved.

**4. Communications from the presiding officer**

Not applicable

**5. Report of officers and committees**

a. Review of Policy Committee responses to CTAC recommendations.

The committee reviewed the report.

b. Safety discussion

There were no new safety observations noted at this meeting.

c. Tuscaloosa Area Metropolitan Planning Organization (MPO) report

At their August 2020 meetings, the MPO committees will discuss Fiscal Years 2020-2023

Transportation Improvement Program (TIP) amendments and the Bicycle and Pedestrian Plan 2020 -

Final Document.

d. Community Report

The committee reviewed the community report.

e. Project Status report

The committee reviewed and updated the project status report.

f. Environmental and social maps and databases

The committee reviewed the National Association of Counties' County Explorer online map.

**6. Old Business**

- Other items as needed

Not applicable

**7. New Business**

a. *West Alabama RPO Work Program Fiscal Year 2021* - Final review

The committee reviewed the work program highlights report and the document.

Motion to recommend the Policy Committee adopt the work program: Mr. Darden

Second: Ms. Handley

The motion passed.

b. *West Alabama RPO Long-Range Transportation Plan 2021* - System and Needs Report

The committee reviewed the System and Needs Report

Motion to recommend the Policy Committee adopt the System and Needs Report: Mr. Darden

Second: Mr. Newman

The motion passed.

- c. Verify next meeting date and time

The next meeting will be on November 13, 2020, 10:30 a.m. at the West Alabama Regional Commission or online.

- d. Other items as needed

Not applicable

**8. Invitation to interested persons regarding matters not included on the agenda**

Not applicable

**9. Adjournment**

The meeting was adjourned at 10:38 a.m.

**RPO Policy Committee  
Action Report  
November 2020**

<b>No.</b>	<b>Item</b>	<b>Policy Committee Action</b>
1	<i>West Alabama RPO Long-Range Transportation Plan 2021 - Strategies Report</i>	Approved
2	<i>West Alabama Coordinated Public Transit Plan 2021 Report</i>	Approved for public review



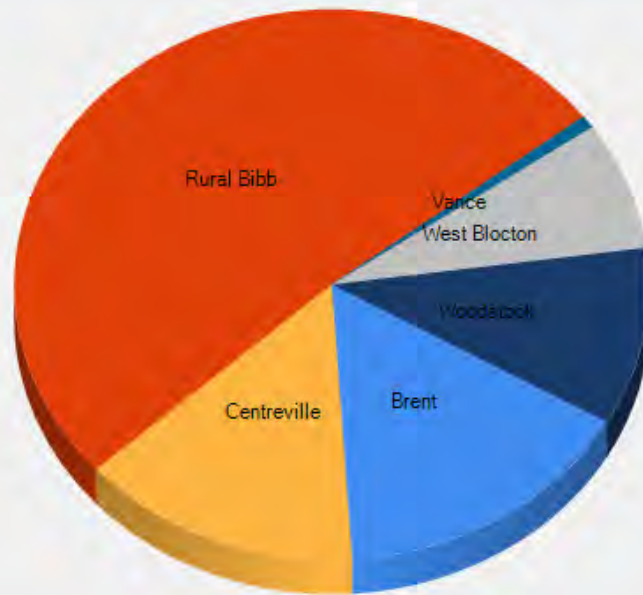
### Bibb County Crash Data (2015 - 2019)

Total Crashes - 1,752  
Fatal Crashes - 25  
Injured Crashes - 415



#### Top 10 Primary Contributing Circumstance (Change from last year)

- Unseen Object/Person/Vehicle (NC)
- Failed to Yield Right-of-Way from Stop Sign (NC)
- Fatigued/Asleep (+2)
- Followed too Close (NC)
- DUI (-2)
- Driving too Fast for Conditions (NC)
- Over Speed Limit (NC)
- Misjudge Stopping Distance (+1)
- Swerved to Avoid Animal (-1)
- Swerved to Avoid Vehicle (NC)



Source  
The University of Alabama  
Center for Advanced Public Safety

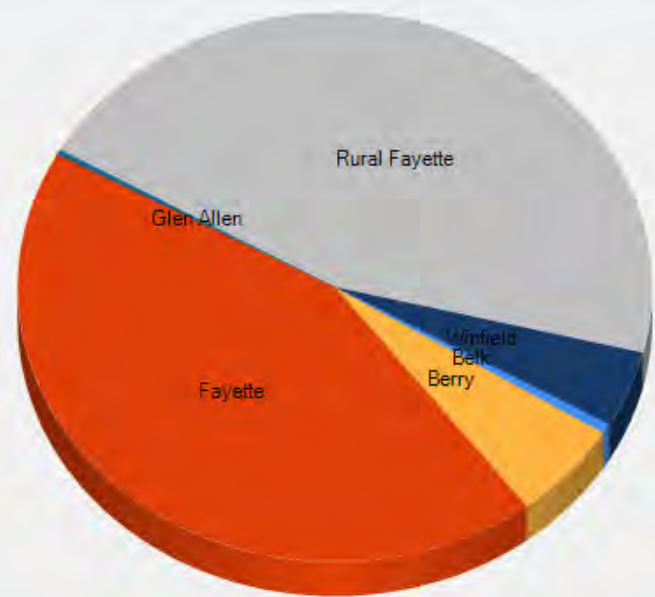
### Fayette County Crash Data (2015 - 2019)

Total Crashes -1,379  
Fatal Crashes - 17  
Injured Crashes - 441



#### Top 10 Primary Contributing Circumstance (Change from last year)

- Unseen Object/Person/Vehicle (NC)
- Failed to Yield Right-of-Way from Stop Sign (NC)
- Driving too Fast for Conditions (+3)
- Misjudge Stopping Distance (-1)
- Over Speed Limit (-1)
- Fatigued/Asleep (-1)
- Swerved to Avoid Animal (NC)
- Other (+2)
- Followed too Close (NC)
- Ran off Road (-2)



Source  
The University of Alabama  
Center for Advanced Public Safety



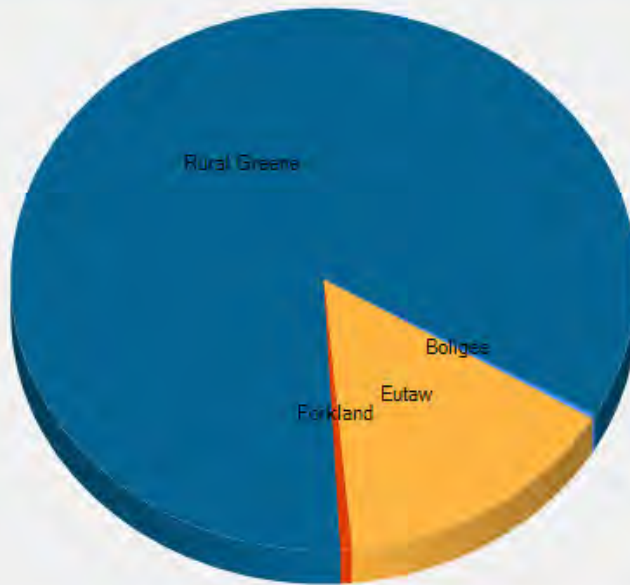
### Greene County Crash Data (2015 - 2019)

Total Crashes - 1,570  
Fatal Crashes - 37  
Injured Crashes - 410



#### Top 10 Primary Contributing Circumstance (Change from last year)

- Unseen Object/Person/Vehicle (NC)
- Fatigued/Asleep (NC)
- Driving too Fast for Conditions (NC)
- Defective Equipment (NC)
- Swerved to Avoid Vehicle (NC)
- Swerved to Avoid Animal (NC)
- Improper Lane Change/Use (NC)
- DUI (NC)
- Over Speed Limit (NC)
- Unknown (New)



Source  
The University of Alabama  
Center for Advanced Public Safety

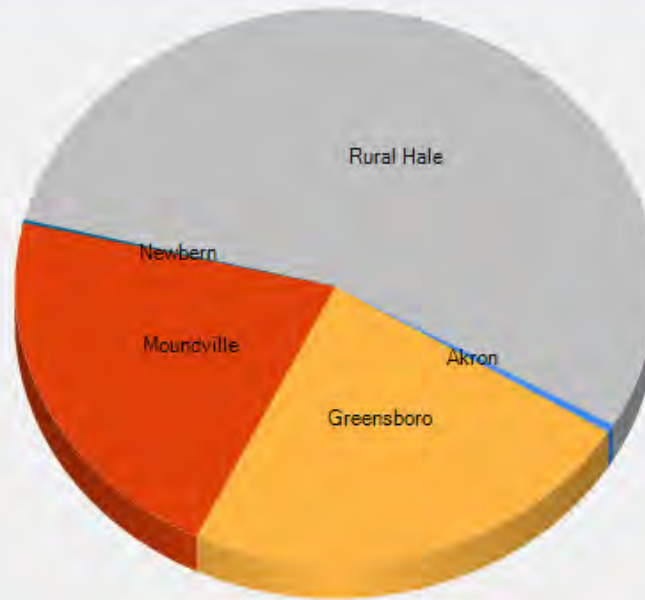
### Hale County Crash Data (2015 - 2019)

Total Crashes - 1,507  
Fatal Crashes - 21  
Injured Crashes - 439



#### Top 10 Primary Contributing Circumstance (Change from last year)

- Misjudge Stopping Distance (NC)
  - Followed too Close (+1)
  - Unseen Object/Person/Vehicle (-1)
  - Fatigued/Asleep (NC)
  - Driving too Fast for Conditions (+1)
  - Swerved to Avoid Animal (-1)
  - Over Speed Limit (NC)
  - Swerved to Avoid Vehicle (New)
  - Ran Off Road (+1)
  - Other (-1)
- Note - DUI fell off list



Source  
The University of Alabama  
Center for Advanced Public Safety

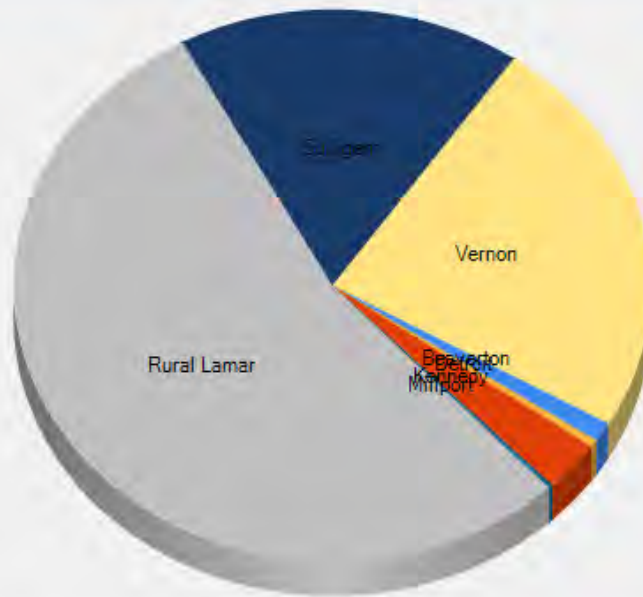
### Lamar County Crash Data (2015 - 2019)

Total Crashes - 909  
Fatal Crashes - 20  
Injured Crashes - 259



#### Top 10 Primary Contributing Circumstance (Change from last year)

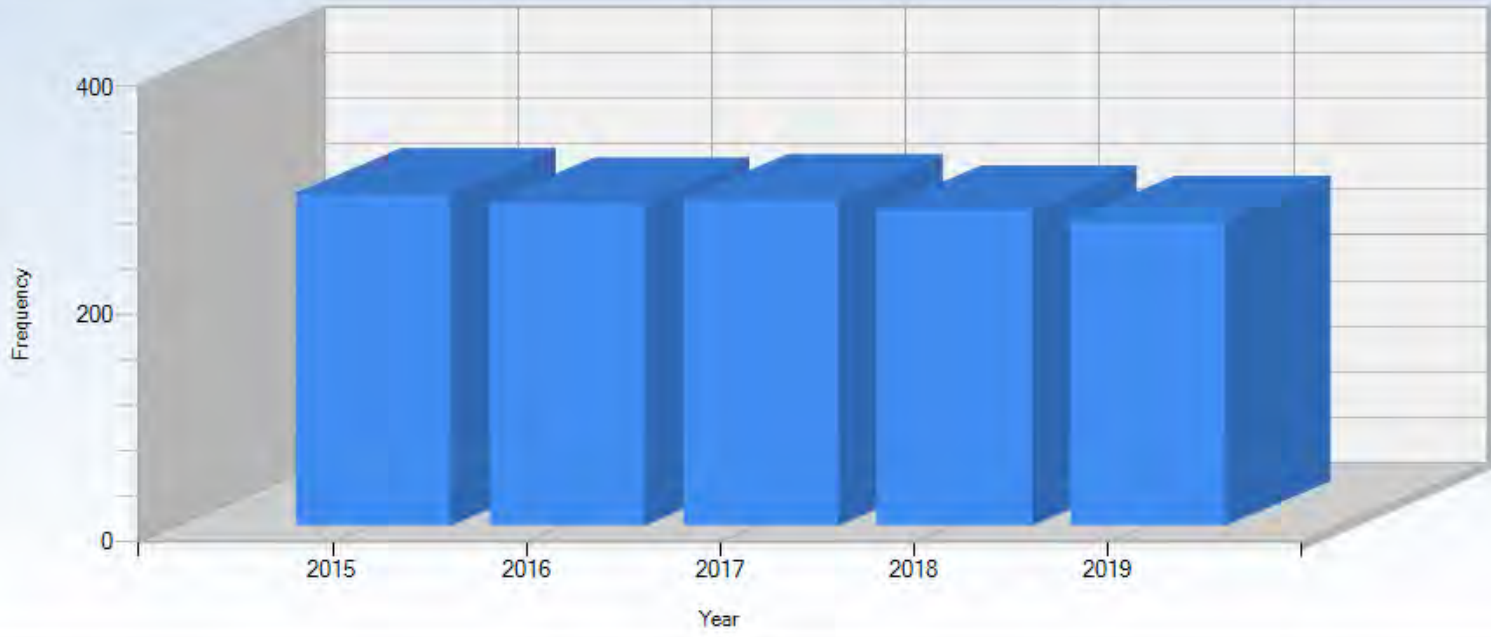
- Unseen Object/Person/Vehicle (NC)
- Fatigued/Asleep (NC)
- DUI (NC)
- Ran off Road (+1)
- Swerved to Avoid Animal (+1)
- Other (-2)
- Followed too Close (New)
- Failed to Yield Right-of-Way from Stop Sign (NC)
- Over Speed Limit (-2)
- Driving too Fast for Conditions (-1)



Source  
The University of Alabama  
Center for Advanced Public Safety

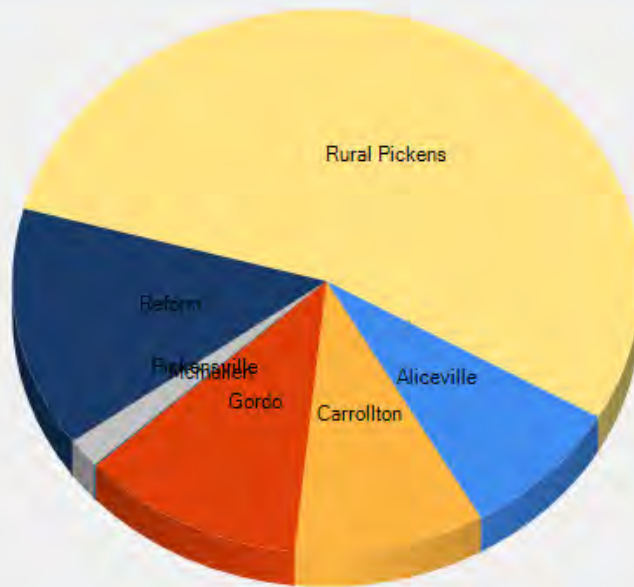
### Pickens County Crash Data (2015 - 2019)

Total Crashes - 1,403  
Fatal Crashes - 23  
Injured Crashes - 402



#### Top 10 Primary Contributing Circumstance (Change from last year)

- Unseen Object/Person/Vehicle (NC)
- Fatigued/Asleep (+1)
- Driving too Fast for Conditions (-1)
- Failed to Yield Right-of-Way from Stop Sign (+3)
- Followed too Close (NC)
- Swerved to Avoid Animal (NC)
- DUI (-3)
- Over Speed Limit (NC)
- Unknown (New)
- Misjudge Stopping Distance (-1)



Source  
The University of Alabama  
Center for Advanced Public Safety

**Tuscaloosa Area Metropolitan Planning Organization (MPO)  
Report  
January-February 2021**

**1. Meetings (All meetings online)**

- MPO Policy Committee: Monday, February 22, 2021, 2:00 p.m.
- MPO Technical Coordinating Committee (TCC): Thursday, February 18, 2021, 1:30 p.m.
- MPO Citizens Transportation Advisory Committee (CTAC): Tuesday, February 16, 2021, 5:00 p.m.
- MPO Bicycle and Pedestrian Committee (BPC), Monday, February 8, 2021, 10:00 a.m.

**2. Scheduled Work**

- *Fiscal Years 2020-2023 Transportation Improvement Program (TIP) - Amendments*
- *West Alabama Coordinated Public Transit Plan: 2021 Report - Final document*

**3. Public Meetings**

- Not Applicable



Draft

## RPO TCC Project Status Report - February 2021

Sponsor	Tracking Number	CPMS Number(s)	Description	Type of Work	Status	County	Funds	Notes
ALDOT	A104	100049166; 100049167	SR-5 over Blue Girth Creek and Relief (BINs 002651 and 002650)	Bridge Replacement	Scheduled to let in Summer 2021	Bibb	Bridge	Previous 2019; Fall 2018; Fall 2019; Summer 2020
ALDOT	A105	100038413; 100038414; 100038412	SR-5 over GM&O Railroad (Abandoned) - BIN 009318	Bridge Removal	This project on hold	Bibb	Bridge	Previous January 2018
ALDOT	A145	100052770; 100052771;1 00052772	SR-5 from CR-58 to existing 4-Lanes 0.21 south of UD-82 (SR-6)	Add Lanes	Scheduled to be let in 2050	Bibb	NHS	
ALDOT	A166	NA	SR-5 near milepost 93-94	Add truck weigh lane	Complete	Bibb	NA	
ALDOT	A168	NA	US-82 in Bibb County	Addition of wrong way entry signs	Complete	Bibb	NA	
ALDOT	A172	100066953; 100066955	US-82 (SR-6) over Sandy Creek (BIN 1189)	Bridge Replacement	Construction underway. Completion expected Fall 2021	Bibb	Bridge	Previous: Summer 2020
ALDOT	A109	100061533; 100038407; 100038406	SR-13 over Clear Creek (BIN 005845) bridge replacement and bridge removal over Southern Railroad (Abandoned) (BIN 005846)	Bridge Replacement and Bridge Removal	Scheduled to let in Winter 2022	Fayette	Bridge	Previous January 2016, 2022, 2019
ALDOT	A147	100061119	SR-18 over Deadwater Creek west of Bankston (BIN 000278)	Bridge Replacement	RR ROW issue resolved; Scheduled to let Spring 2021	Fayette	Bridge	Previous dates: Fall 2016; Winter 2017; 2018
ALDOT	A188		SR-171 at SR-18 Northeast and Northwest parts of intersection	Widen to Aid with Truck Turning Movements	ATRIP-II project awarded.	Fayette	ATRIP-II	
ALDOT	A173	100068632	SR-171 from Stough Road at MP 47.183 to the Marion County Line at MP 52.775	Resurfacing and Two Foot Widening	Let in May 2020; Will start in early 2021	Fayette	STPAA-HSIP	
ALDOT	A150	100044856; 100044858; 100044859; 100044857	US-43 (SR-171) from 23rd Street NW to Wise Road (CR-32) at CR-38	Widen, Vertical Realignment, Turn Lanes	Scheduled to be let in the Fall of 2050	Fayette	STP-AA	
ALDOT	A163	100044857	US-43 (SR-171) from 23rd Street NS to Wise Road (CR-32) at CR-38 - Widen and vertical realignment with turn lanes	Widen, Vertical Realignment, and Turn Lanes	Scheduled to be let in Fall 2050	Fayette	STPAA	
ALDOT	A175	100068371	Eutaw Courthouse Square - Near and around	Streetscape Improvements	Not started yet	Greene	TAP	
ALDOT	A176	100069555	I-20/59 at SR-14 Interchange (Exit 40) in Eutaw	Partial Lighting	Project let; Delays due to pole delivery time	Greene	IM	Previous: Late 2020
ALDOT	A177	100069094	I-20/59 from SR-14 (MP 40.307) to CR-211 (MP 46.989)	Resurfacing	Scheduled to let in early 2022	Greene	IM	Previous: Summer 2020
ALDOT	A119	100049319; 100049320	I-20/59 northbound and southbound rest area renovations at Eutaw	Rest Area Rehabilitation	Scheduled to let Winter 2022	Greene	IM	Previous: 2016; Fall 2017
ALDOT	A151	100048624; 100051515; 100051516; 100048625	SR-14 from Eutaw Avenue to Constantine Street in the City of Eutaw	Realignment	Scheduled to be let in 2052	Greene	NHS	
ALDOT	A121	100060103	Greene and Pickens Counties curb and ramp installation on state routes at various locations (Sidewalks)	Curb and Ramp Installation	Scheduled to let Fall 2021	Greene and Pickens	STP-AA	Previous November 2016; 2018; Fall 2016; Spring 2020
ALDOT	A178	100068553	US-11 (SR-7) from the Tennessee-Tombigbee Waterway Bridge to the Alabama and Gulf Coast Railway Bridge	Micro surfacing	complete	Greene	STPAA	
ALDOT	A179	100070143	US-43 (SR-13) from the Eutaw City Limits to SR-14	Resurfacing and 2 Foot Safety Widening	Project let November 2020	Greene	NHS-HSIP	Previous: Spring 2020
ALDOT	A180	100070185	US-43 (SR-13) from the Marengo County Line to 2.20 Miles North of CR-42 at MP 150	Patching and Thin Lift Overlay	complete	Greene	NHS	
ALDOT	A122	100060105	Hale and Perry Counties curb and ramp installation on state routes at various locations (Sidewalks)	Curb and Ramp Installation	Scheduled to let Summer 2021	Hale	STP-AA	Previous November 2016; Winter 2018; Fall 2019
ALDOT	A123	100058295	Moundville Parkway from Market Street (CR-21) to Mound Parkway in the City of Moundville	Grade, Drain, Base and Pave	Complete	Hale	STP-OA	Previous April 2015; Fall 2015
ALDOT	A181	100064688	Prairie Creek Wetland Mitigation Area	Wetland Mitigation	Scheduled for local letting Spring 2021	Hale	STPAA	
ALDOT	A182	100070186	SR-69 from 0.73 Mile south of CR-32 to SR-60	Two Foot Safety Widening, Patching, Planing, Leveling, and Wearing	Substantially complete	Hale	STPAA-HSIP	

Sponsor	Tracking Number	CPMS Number(s)	Description	Type of Work	Status	County	Funds	Notes
ALDOT	A155	100008981; 100008982; 100008980; 100008983; 100008984; 100049100	SR-69 from SR-60 to south of Moundville	Add Lanes	Scheduled to be let in 2051	Hale	STP-AA	
ALDOT	A165	100061329	Railroad crossing improvement FEF #1268 (XIV) at Norfolk Southern RR and Griffin Street in Moundville	Crossing improvement	Complete	Hale		Will close crossing; Previous date: Summer 2016, Fall 2016; Summer 2017
ALDOT	A183	100068527	SR-17 from 0.371 Mile north of Mormon Hollow Road at MP 260.479 to the Marion County Line at MP 266.954	Resurfacing, One Foot Safety Widening, and Centerline Scoring	Substantially complete	Lamar	STPAA	
ALDOT	A184	100068531	SR-17 from the Pickens County Line at MP 220.970 to the Millport City Limits at MP 227.000	Resurfacing and Two Foot Safety Widening	Construction underway	Lamar	STPAA	
ALDOT	A126	100002717; 100045191; 100002715; 100064122	SR-17 over Butahatchee River (BIN 002561) and relief bridges (BINs 002557, 002558, 002559, and 002560)	Bridge Replacement - Multiple	Scheduled to let in 2028	Lamar	Bridge	Previous; Scheduled to let in January 2022; 2019
ALDOT	A185	100068804; 100068805; 100068806; 100068807	US-278 (SR-118) over Bogue Creek (BIN 001818 and 001819)	Bridge Replacement	Survey complete; Design started; Should let in Spring 2022	Lamar	Bridge	Previous: Late 2020 or early 2021
ALDOT	A130	100049165; 100060609; 100060610	SR-14 over Lubdub Creek (BIN 002672)	Bridge Replacement	Utility phase underway; Scheduled to let February 2021	Pickens	Bridge	Previous 2016, 2019, 2018; Fall 2019; Spring 2020; Summer 2020
ALDOT	A186	100068626	SR-17 from just north of 8th Avenue (MP 210.425) to south of Beaver Creek Road (MP 215.7)	Resurfacing, 1.5 Safety Widening, and Center and Edgeline Scoring	Substantially complete	Pickens	STPAA-HSIP	
ALDOT	A187	100068630	SR-17 from Beaver Creek Road at MP 215.70 to the Lamar County Line at MP 220.970	Resurfacing and Two Foot Safety Widening	Underway	Pickens	STPAA-HSIP	
ALDOT	A132	100055681; 100002629; 100002628	SR-17 over Kilpatrick Creek (BIN 001933)	Bridge Replacement	Project on hold	Pickens	Bridge	Previous January 2017, 2022; 2020
ALDOT	A134	100032475; 100032478; 100032473; 100032474	US-82 (SR-6) from west of Gordo to the Tuscaloosa County Line (Gordo Bypass)	Add Lanes - Grade, Drain, Base, Pave, and Bridge	Under construction; grade, drain and bridge underway	Pickens	NHS	Previous: Fall 2019; November 2016
ALDOT	A156	100061126	SR-14 over Blubber Creek west of Aliceville (BIN 003677)	Bridge Replacement	Construction underway	Pickens	Bridge	Previous: Fall 2017, Spring 2018; Summer 2018; Fall 2018; Spring 2019; Summer 2019; Spring 2020
ALDOT	A158	100052824; 100052826; 100052827; 100052828	SR-14 from 1.2 miles west of CR-78 to SR-17	Relocation	Scheduled to be let in 2049	Pickens	STP-AA	
ALDOT	A159	100052829; 100052831; 100052832; 100052833	SR-14 from SR-17 southeasterly to SR-14 south of Aliceville City Limits	Relocation	Scheduled to be let in 2049	Pickens	STP-AA	
ALDOT	A135	100059708; 100059709	I-20/59 from 0.25 miles south of US-82 (SR-6, McFarland Boulevard East) to 0.75 miles south of CR-85 (Buttermilk Road)	Add Lanes and Replace Bridge	Arches under construction; Expected to be complete by Summer 2021	Tuscaloosa	NHS	4002.1 MPO number; Previous Spring 2016; December 2017; Fall 2017



Sponsor	Tracking Number	CPMS Number(s)	Description	Type of Work	Status	County	Funds	Notes
ALDOT	A138	100039473	I-20/59 from east of I-359 to US-82 (SR-6, McFarland Boulevard East)	Add Lanes Part and Resurface Part	If arch bridge is completed on time, the construction is scheduled to let in the Summer of 2021	Tuscaloosa	NHS	4001 MPO number; Previous November 2018; April 2018, 2017; Spring 2018; Spring 2019; Summer 2020
ALDOT	A139	100049354	I-20/59 from Greene County Line to CR-10 (Holly Springs Lane)	Resurfacing	Resurfacing complete; Slope repair ongoing	Tuscaloosa	IM	3005 MPO number
ALDOT	A143	100060977	I-20/59 from Tuscaloosa County Line to 0.25 mile south of McFarland Boulevard East (US-82, SR-6)	Guide Rail Installation	Scheduled to let Spring 2021	Tuscaloosa	IM	Previous: Spring 2019
ALDOT	A144	100049318	I-20/59 at Brookwood Rest Areas - North and South Bound	Rest Area Rehabilitation	Scheduled to let Fall 2024	Tuscaloosa	IM	Previous date: Fall 2016; Summer 2017; Summer 2018
Bibb County	B120		CR-2 from SR-25 to SR-139	Resurfacing, Leveling, Striping/Marking	Anticipated letting date 4/30/21	Bibb	Rebuild Fed Aid	
Bibb County	B121		CR-9 in isolated areas	Surface preparation, Resurfacing	Not yet let. Reevaluating affordability.	Bibb	Rebuild	
Bibb County	B122		CR-22 from CR-12 to CR-21	Full Depth Reclamation; Resurfacing	Not yet let. Reevaluating affordability.	Bibb	Rebuild	
Bibb County	B102	100060293	CR-36 from Chilton County Line to US-82 (SR-6)	Resurfacing	Complete but not closed out	Bibb	STP-ATRIP	R.A.M.P.
Bibb County	B110	100069407	CR-51 from SR-219 to the Perry County Line (BCP 04-01-18)	Resurfacing, Guardrail, Traffic Stripe, and Raised Pavement Markers	Complete but not closed out	Bibb	FLAP Fed Aid	
Bibb County	B108		Seven county bridges	Super and Sub-structure painting	Complete but not closed out	Bibb	BR	Federal Aid
Fayette County	F123		Bobo Road	Grade, Base, Drain, Pave (AKG), Striping/Marking	County Forces completed GDBP project 10/2020	Fayette	Rebuild	
Fayette County	F130		CR-4 from CR-1 to SR-159	Spot Patching and Leveling		Fayette	Rebuild	
Fayette County	F131		CR-6 from Lamar County Line to SR-96	Patching, Leveling, Resurfacing, and Traffic Striping	Anticipated letting date 5/21	Fayette	FAX	
Fayette County	F132		CR-9 from SR-18 to end of pavement	Spot Patching and Leveling		Fayette	Rebuild	
Fayette County	F133		CR-24 from CR-49 to SR-129	Spot Patching and Leveling		Fayette	Rebuild	
Fayette County	F134		CR-30 from North River to SR-18	Patching, Leveling, Resurfacing, and Traffic Striping	Anticipated letting date 4/21	Fayette	FAX	
Fayette County	F135		CR-89 from CR-35 to CR-26	Spot Patching and Leveling		Fayette	FAX	
Fayette County	F136		CR-108 from CR-16 to Fayette City Limit	Spot Patching and Leveling		Fayette	Rebuild	
Fayette County	F137		CR-136 from SR-129 to SR-102	Spot Patching and Leveling		Fayette	Rebuild	
Fayette County	F122	100060330; 100065495	Reed Road (CR-451) over Kirk Branch (BIN # 8691)	Bridge Replacement	Project canceled 10-26-2017	Fayette		
Greene County	G114		Clinton Road 0.41 miles	Resurfacing	Started and will likely complete; Funding issue	Greene	Rebuild	
Greene County	G115		CR-18 from US-43 to Trout Lane	Resurfacing		Greene	Rebuild	
Greene County	G116		CR-41 from US-43 to CR-28	Resurfacing		Greene	Rebuild	



Sponsor	Tracking Number	CPMS Number(s)	Description	Type of Work	Status	County	Funds	Notes
Pickens County	P100	100060390	1st Avenue (Gordo City Dump Road) over Little Bear Creek (BIN 13674)	Bridge Replacement	Under Construction	Pickens	BR-ATRIP	R.A.M.P.; Previous date: 2016
Pickens County	P130		Bains Road from CR-53 to Tabernacle Road	Resurfacing		Pickens	Rebuild	
Pickens County	P123		Benevola Road (CR-63) from US-82 southward for 7 miles	Resurfacing	Should be let in August 2019	Pickens		
Pickens County	P124		CR-1 from SR-32 to Mississippi Line	Base Failure Repair, Stripe, Patching		Pickens	Rebuild	
Pickens County	P125		CR-26 from SR-86 to CR-75	Leveling. Base Failure Repair		Pickens	Rebuild	
Pickens County	P126		SR-27 from CR-30 to County Line	Leveling. Base Failure Repair		Pickens	Rebuild	
Pickens County	P127		CR-49 from US-82 to CR-57	Leveling. Base Failure Repair		Pickens	Rebuild	
Pickens County	P122		CR-75 from CR-26 to CR-30	Resurfacing	Under Construction	Pickens	FAS	
Pickens County	P128		CR-75 from CR-30 to CR-34	Leveling. Base Failure Repair		Pickens	Rebuild	
Pickens County	P129		CR-76 from SR-159 to County Line	Leveling. Base Failure Repair		Pickens	Rebuild	
Pickens County	P119	100042877	Pickens County Airport - Purchase and install drain pipe, remove obstructions, and windsock	Airport Improvement	Under Construction	Pickens	AERO	

Long-Range Transportation Plan Projects (2021)

Table 6

Bridge Replacement Projects											
County	Project Description	Region Priority	County Priority	Map Number	ALDOT Project Numbers	Status	Time Range*	No. of Bridges	Lanes Before	Lanes After	Total Estimated Cost
Bibb	Bibb County Bridges Rated Poor - 1 Bridge	1	1	Not Applicable	100066954; 100066955	Underway	Short	1	Not Applicable	Not Applicable	\$3,215,000
Fayette	Fayette County Bridges Rated Poor - 1 Bridge	1	1	Not Applicable	Not Available	Planned	Long	1	Not Applicable	Not Applicable	\$600,000
Greene	Greene County Bridges Rated Poor - 11 Bridges	1	1	Not Applicable	Not Available	Planned / Underway	Short / Long	11	Not Applicable	Not Applicable	\$6,600,000
Hale	Hale County Bridges Rated Poor - 12 Bridges	1	1	Not Applicable	Not Available	Planned / Underway	Short / Long	12	Not Applicable	Not Applicable	\$7,200,000
Lamar	Lamar County Bridges Rated Poor - 5 Bridges	1	1	Not Applicable	Not Available	Planned / Underway	Short / Long	5	Not Applicable	Not Applicable	\$3,000,000
Pickens	Pickens County Bridges Rated Poor - 22 Bridges	1	1	Not Applicable	Not Available	Planned / Underway	Short / Long	22	Not Applicable	Not Applicable	\$13,200,000
								<b>Total</b>	<b>52</b>	<b>Total</b>	<b>\$33,815,000</b>

Road Projects											
County	Project Description	Region Priority	County Priority	Map Number	ALDOT Project Numbers	Status	Time Range*	Length in Miles	Lanes Before	Lanes After	Total Estimated Cost
Bibb	SR-5 from US-11 to US-82 - Add two lanes	3	1	B-1	100052770, 100052771, 100052772	Planned	Long	18.00	2	4	\$54,000,000
Bibb	US-82 from southeast of Antioch Road (CR-20) to Chilton County - Add two lanes	7	2	B-2	Not Available	Planned	Long	9.50	2	4	\$28,500,000
Fayette	US-43 from CR-38 to CR-32 - Widen, vertical realignment, and add turn lanes	10	2	F-2	Not Available	Planned	Long	0.58	2	2	\$2,150,835
Fayette	US-43 from Fayette City to US-78 - Add two lanes	2	1	F-1	Not Available	Planned	Long	15.00	2	4	\$45,000,000
Greene	US-43 from Marengo County Line to SR-14 north of I-59 - Add two lanes	13	1	G-1	Not Available	Planned	Long	21.12	2	4	\$63,360,000
Hale	SR-69 from Greensboro to Tuscaloosa County Line - Add two lanes	8	1	H-1	100008980, 100008981, 100008982, 100008983, 100008984, 100049100	Planned	Long	23.00	2	4	\$69,000,000
Lamar	SR-18 from SR-17 in Vernon to SR-107 west of Fayette City - Add two lanes	12	2	L-2	100037255	Planned	Long	14.47	2	4	\$43,419,000
Lamar	US-278 from the Mississippi State Line to US-78 - Add two lanes	6	1	L-1	100040708	Planned	Long	18.03	2	4	\$54,090,000
Pickens	SR-14 from 1.2 miles west of CR-78 to SR-17 - Add lanes	5	2	P-3	100052824, 100052826, 100052827, 100052828	Planned	Long	3.86	2	4	\$13,116,000
Pickens	SR-14 from SR-17 to Aliceville City Limits - Relocate	11	4	P-4	100052829, 100052831, 100052832, 100052833	Planned	Long	1.46	2	4	\$8,781,000
Pickens	US-82 at the CVS Pharmacy in Gordo - Add turn lanes	4	3	P-2	Not Available	Planned	Long	0.10	2	2	\$150,000
Pickens	US-82 from northwest of Hargrove Church Road (CR-57) to the Tuscaloosa County Line - Bypass around Gordo	1	1	P-1	100032473	Underway	Short	6.74	2	4	\$28,955,000
Region	West Alabama Freeway - New four-lane highway from US-80 to Corridor X (Segments B and C)	8	Not Applicable	R-1	100039023, 100040400	Planned	Long	115.00	0	4	\$690,000,000
										<b>Total</b>	<b>\$1,100,521,835</b>

Transit Projects											
County	Project Description	Region Priority	County Priority	Map Number	ALDOT Project Numbers	Status	Time Range*	Length in Miles	Lanes Before	Lanes After	Total Estimated Cost
Bibb	Bibb County Transit Service (General Public Service and Specialized Service)	2	1	Not Applicable	Not Available	Underway/Planned	Short/Long	Not Applicable	Not Applicable	Not Applicable	Not Applicable
Fayette	Fayette County Transit Service (General Public Service and Specialized Service)	2	1	Not Applicable	Not Available	Underway/Planned	Short/Long	Not Applicable	Not Applicable	Not Applicable	Not Applicable
Greene	Greene County Transit Service (General Public Service and Specialized Service)	2	1	Not Applicable	Not Available	Underway/Planned	Short/Long	Not Applicable	Not Applicable	Not Applicable	Not Applicable
Hale	Hale County Transit Service (General Public Service and Specialized Service)	2	1	Not Applicable	Not Available	Underway/Planned	Short/Long	Not Applicable	Not Applicable	Not Applicable	Not Applicable
Lamar	Lamar County Transit Service (General Public Service and Specialized Service)	2	1	Not Applicable	Not Available	Underway/Planned	Short/Long	Not Applicable	Not Applicable	Not Applicable	Not Applicable
Pickens	Pickens County Transit Service (General Public Service and Specialized Service)	2	1	Not Applicable	Not Available	Underway/Planned	Short/Long	Not Applicable	Not Applicable	Not Applicable	Not Applicable
Region	Intercity/Inter-County Bus Service	1	Not Applicable	Not Applicable	Not Available	Underway/Planned	Short/Long	Not Applicable	Not Applicable	Not Applicable	Not Applicable
<b>Please refer to the current West Alabama Coordinated Public Transit Plan for detailed transit strategies.</b>										<b>Total</b>	<b>NA</b>

\* Time Range: Short = Construction to start in 1 to 5 years; Long = Construction more than 5 years away